









DIRECTIONS TO DROUIN FARM



FROM PLACE D'ORLEANS:

- | | | |
|---|--|------------|
|  | 1: Start out going NORTH on CHAMPLAIN ST / RUE CHAMPLAIN / RR-39 N toward PLACE D'ORLEANS DR / PROMENADE PLACE D'ORLÉANS / RR-84 W. | 0.1 miles |
|  | 2: Merge onto PROVINCIAL ROUTE 17 W / RR-174 W toward OTTAWA. | 6.5 miles |
|  | 3: Take the HWY-417 E / RTE-417 E exit toward CORNWALL / MONTREAL. | 0.8 miles |
|  | 4: Merge onto PROVINCIAL ROUTE 417 E / TRANS CANADA HWY E. | 29.0 miles |
|  | 5: Take the CH. ST. ALBERT / ST. ALBERT RD. / CR-7 exit- EXIT 66- toward CASSELMAN / ST. ALBERT. | 0.3 miles |
|  | 6: Turn LEFT onto CR-7 / PRINCIPALE ST / ST ALBERT ST / ST ALBERT RD / RUE PRINCIPALE / CHEMIN ST ALBERT. Continue to follow CR-7 / PRINCIPALE ST / RUE PRINCIPALE. | 0.7 miles |
|  | 7: Turn RIGHT onto ST ISIDORE RD / CHEMIN ST ISIDORE / CR-3. | <0.1 miles |
|  | 8: End at Casselman, ON CA | |

Total Est. Time: 41 minutes **Total Est. Distance:** 37.84 miles

FROM ROCKLAND:

- | | | |
|---|--|------------|
|  | 1: Start out going NORTHEAST on PROVINCIAL ROUTE 17 / CR-17 toward VOISINE RD / CHEMIN VOISINE . | 3.5 miles |
|  | 2: Turn RIGHT onto LANDRY ST / RUE LANDRY / CR-8 . Continue to follow LANDRY ST / CR-8 . | 3.9 miles |
|  | 3: Turn LEFT onto LABONTE ST / CR-8 . Continue to follow CR-8 . | 15.7 miles |
|  | 4: Turn RIGHT onto ROUTE 300 E . | 1.9 miles |
|  | 5: Turn LEFT onto LEMIEUX RD . | 2.1 miles |
|  | 6: LEMIEUX RD becomes LAURIER ST / RUE LAURIER . | 1.0 miles |
|  | 7: Turn LEFT onto BREBEUF ST / RUE BRÉBEUF . | <0.1 miles |
|  | 8: Turn RIGHT onto ST ISIDORE RD / CHEMIN ST ISIDORE / CR-3 . | <0.1 miles |
|  | 9: End at Casselman, ON CA | |

Total Est. Time: 43 minutes **Total Est. Distance:** 28.59 miles